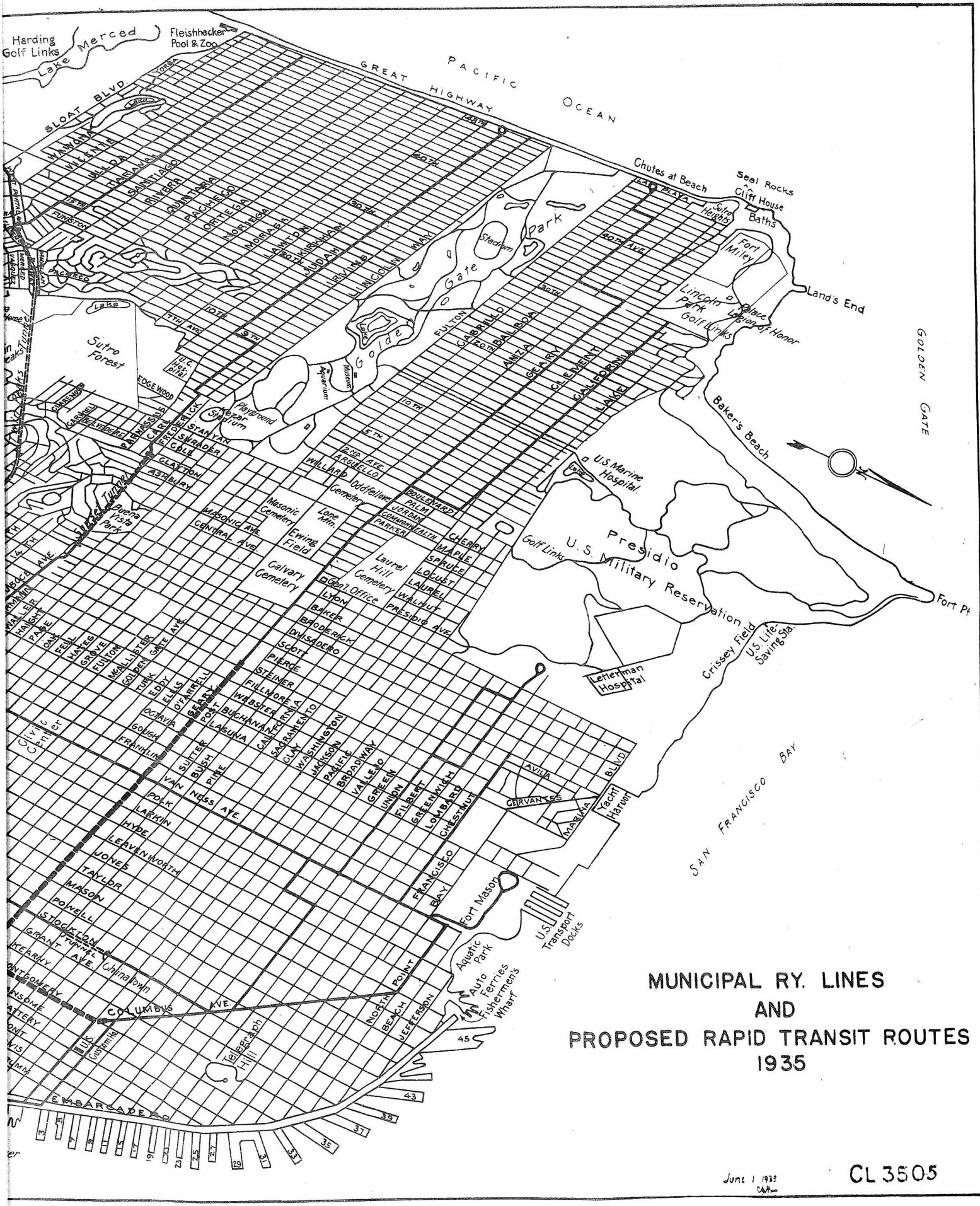

MUNICIPAL RY. LINES AND PROPOSED RAPID TRANSIT ROUTES 1935

June 1 1935

CL 3505

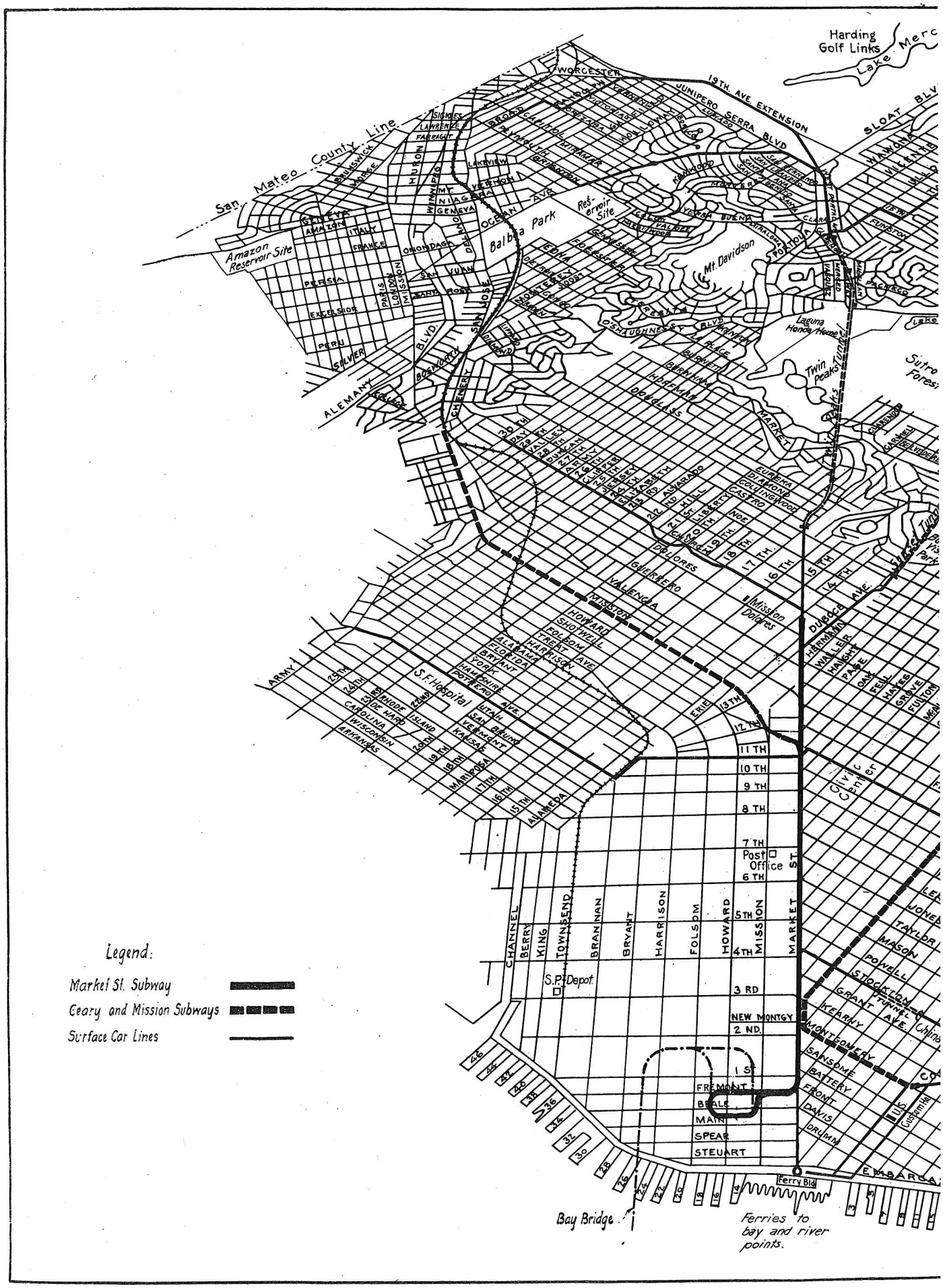
Harding Golf Links
Lake Merc
San Mateo County Line
Amazon Reservoir Site
Balboa Park
Reservoir Site
Mt. Davidson
Laguna Honda Home
Twin Peaks Tunnel
Sutro Forest
Mission Dolores
S.F. Hospital
S.P. Depot
Civic Center
Post Office
Ferry Bldg
Bay Bridge
Ferries to bay and river points.
Legend:
Market St. Subway
Geary and Mission Subways
Surface Car Lines

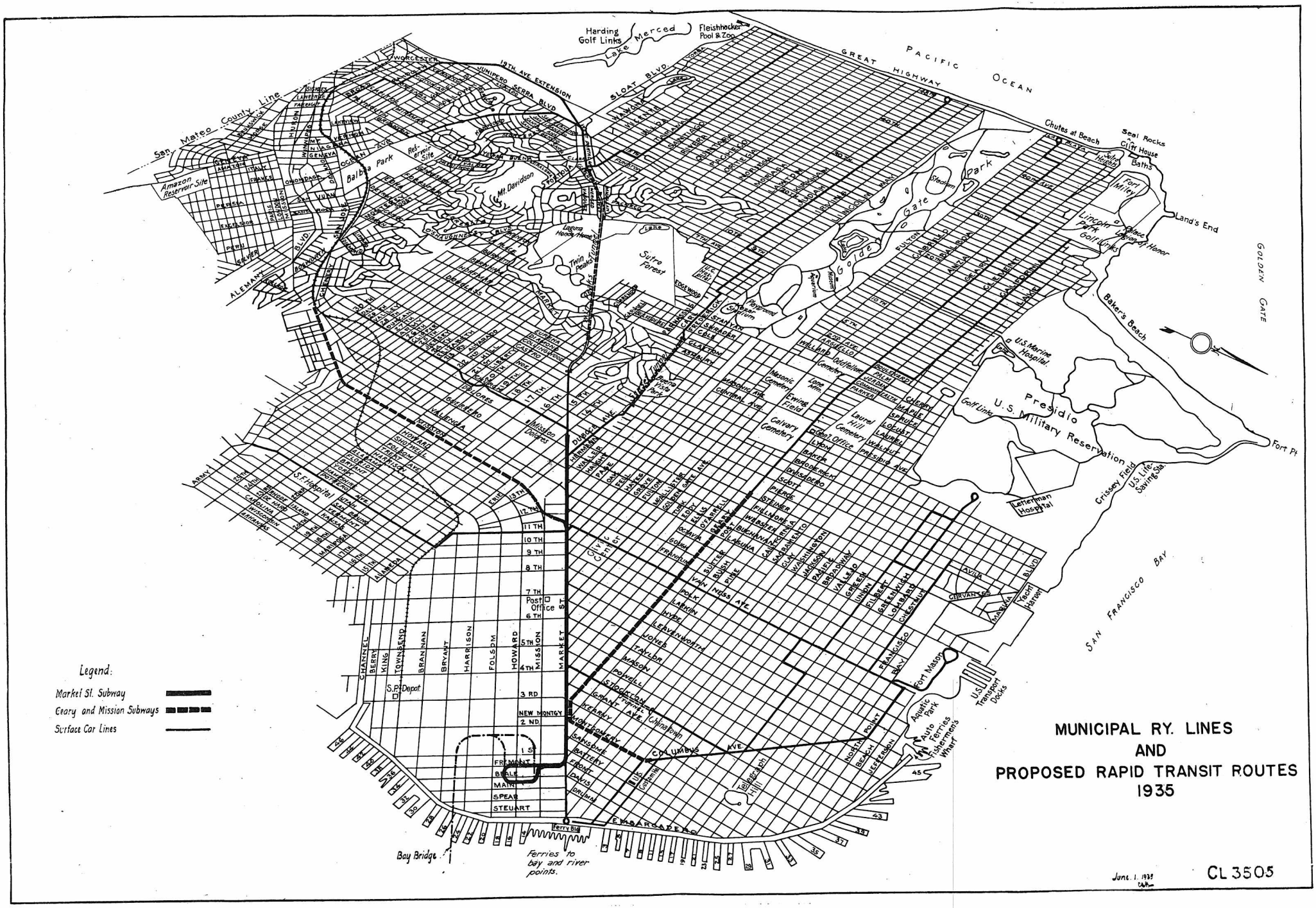
MUNICIPAL RY. LINES
AND
PROPOSED RAPID TRANSIT ROUTES
1935
Legend:
Market St. Subway
Geary and Mission Subways
Surface Car Lines
Harding Golf Links
Lake Merced
Fleishhacker Pool & Zoo
PACIFIC OCEAN
GREAT HIGHWAY
SLOAT BLVD.
19TH AVE EXTENSION
JUNIPERO SERRA BLVD
San Mateo County Line
Amazon Reservoir Site
Balboa Park
Mt. Davidson
Sutro Forest
Twin Peaks
Golden Gate Park
Stadium
Chutes at Beach
Seal Rocks
Cliff House
Baths
Fort Miley
Land's End
Lincoln Park Golf Links
Palace Legion of Honor
Baker's Beach
GOLDEN GATE
U.S. Marine Hospital
Presidio
U.S. Military Reservation
Golf Links
Fort Pt
Crissey Field
U.S. Life Saving Sta.
Letterman Hospital
SAN FRANCISCO BAY
Yacht Harbor
Fort Mason
U.S. Transport Docks
Aquatic Park
Auto Ferries
Fishermen's Wharf
Telegraph Hill
Chinatown
Civic Center
Post Office
S.P. Depot
S.F. Hospital
Mission Dolores
Mesonic Cemetery
Ewing Field
Calvary Cemetery
Laurel Hill Cemetery
Gen'l Office
Buena Vista Park
Playground
Sutro Tunnel
Ferry Bld
Bay Bridge
Ferries to bay and river points.
EMBARCADERO
COLUMBUS AVE.
NORTH POINT
BEACH
JEFFERSON
FRANCISCO BAY
CHANNEL
BERRY
KING
TOWNSEND
BRANNAN
BRYANT
HARRISON
FOLSOM
HOWARD
MISSION
MARKET ST.
NEW MONTGY
FREMONT
BEALE
MAIN
SPEAR
STEUART
June. 1. 1935
CL 3505